













**Justice of the Peace and Constable Districts
03-24-2015**



-  Roads
-  Highways
-  BAFB
-  Municipalities
-  Township Range
-  Sections
-  District 1
-  District 3
-  District 4
-  District 5
-  District 6



0 6,250 12,500 25,000 Feet

Information Provided By Bossier Parish GIS Department.
This information is given without recourse or warranty.
This service is for your convenience only.